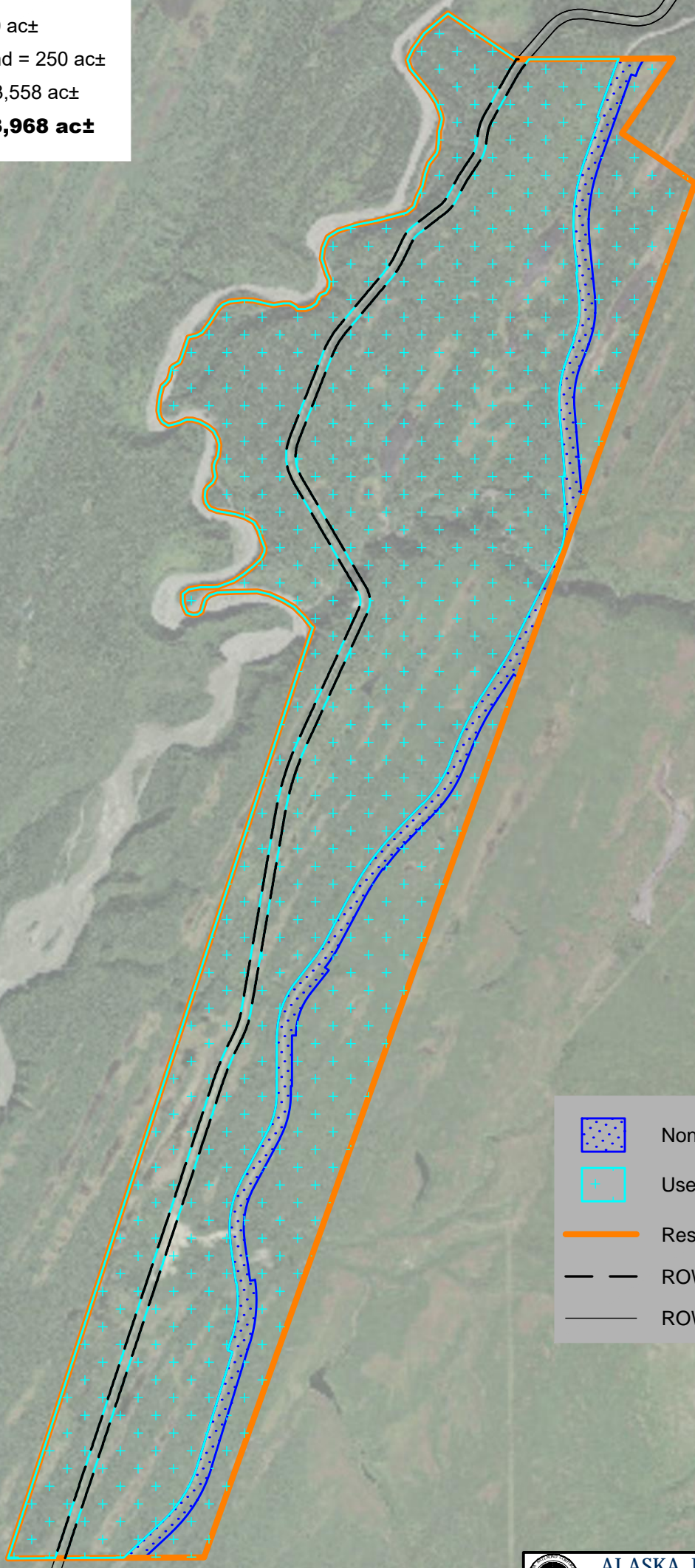

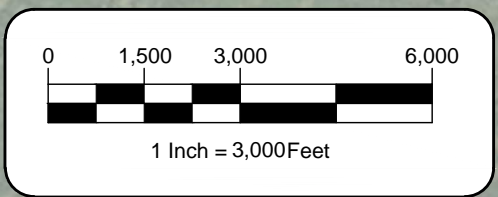


### Area Table

Operation Land = 0 ac±  
 ROW Land = 160 ac±  
 Non-Useable Land = 250 ac±  
 Useable Land = 3,558 ac±  
**Total Land = 3,968 ac±**



	Non-Useable Land
	Useable Land
	Reserve Boundary
	ROW within Reserve
	ROW outside of Reserve



<b>ALASKA RAILROAD CORPORATION</b> REAL ESTATE DEPARTMENT, LAND SERVICES P.O. BOX 107500, ANCHORAGE, ALASKA 99510-7500		
Hurricane Reserve Overview		
DRAWN BY: <u>AMB</u> CHECKED BY: <u>DAS</u> APPROVED BY: <u>DAS</u>	SCALE: 1" = 3,000'	DATE: 2019-04-12
Hurricane Reserve		
R:\00 RED\Res\HUR\HurricanReserveUpdate.dwg		