Contents

APPENDIX B. EXHIBIT DRAWINGS B-1
B.1. WTMP_Alt 1_Roll Plot_2024.04.02 ..... B-1
B.2. WTMP_Alt 2_Opt E_Roll Plot_2025.06.13 ..... B-2
B.3. WTMP_Alt 2_Opt E_Exhibits_2025.06.13 ..... B-3
B.4. WTMP_Alt 2_Track Options A thru D_2025.03.07 ..... B-4

Appendix B. Exhibit Drawings

B.1. WTMP_Alt 1_Roll Plot_2024.04.02

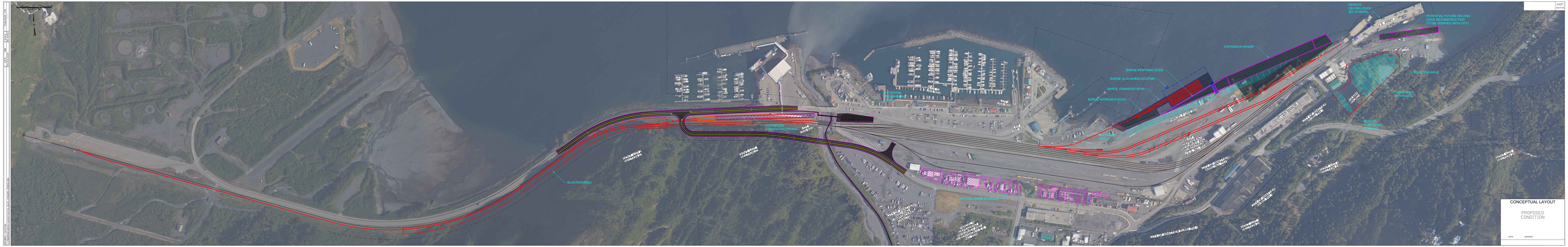
BLASTING AREA
PASSENGER CONTAINER LOADING
EXISTING BERTHING
BARGE BERTHING DOCK
BARGE SLOUGHING DOLPHIN
BARGE TRANSFER SPAN
BARGE APPROACH DOCK
EXPANSION WHARF
PRIMARY DELONG DOCK (BY OTHERS)
POTENTIAL FUTURE DELONG DOCK RECONSTRUCTION (TO BE VERIFIED WITH CITY)
PLANT PARKING
CONTAINER STORAGE
BULK STORAGE
CONTAINER STORAGE
FUTURE BROW STORAGE
CONCEPTUAL LAYOUT
PROPOSED CONDITION
DATE:
DRAWER:

B.2. WTMP_Alt 2_Opt E_Roll Plot_2025.06.13


SCALE 1" = 150'
LEGEND
EXISTING TRACK
PROPOSED TRACK
PROPOSED RAILROAD
PROPOSED ROADWAY
PROPOSED SIDEWALK
HOPPER LOADER MOVEMENT
OVER THE ROAD MOVEMENT
SIDE LOADER MOVEMENT
CONCEPTUAL LAYOUT
ALTERNATIVE 2
PROPOSED CONDITION
OPTION - E
DATE: 06/16/2025

B.3. WTMP_Alt 2_Opt E_Exhibits_2025.06.13

CONCEPTUAL LAYOUT

ALTERNATIVE 2
TRACK LEAD
OPTION - E

DATE: 06/16/2025

PUBLISHED CTB

SCALE
AS NOTED

SHEET
24x36

DRAWING LOCATION
C:\PWWORKING\WEST01\D3343716\TITLE_BLOCK_STANDARD_DRAWING.DWG

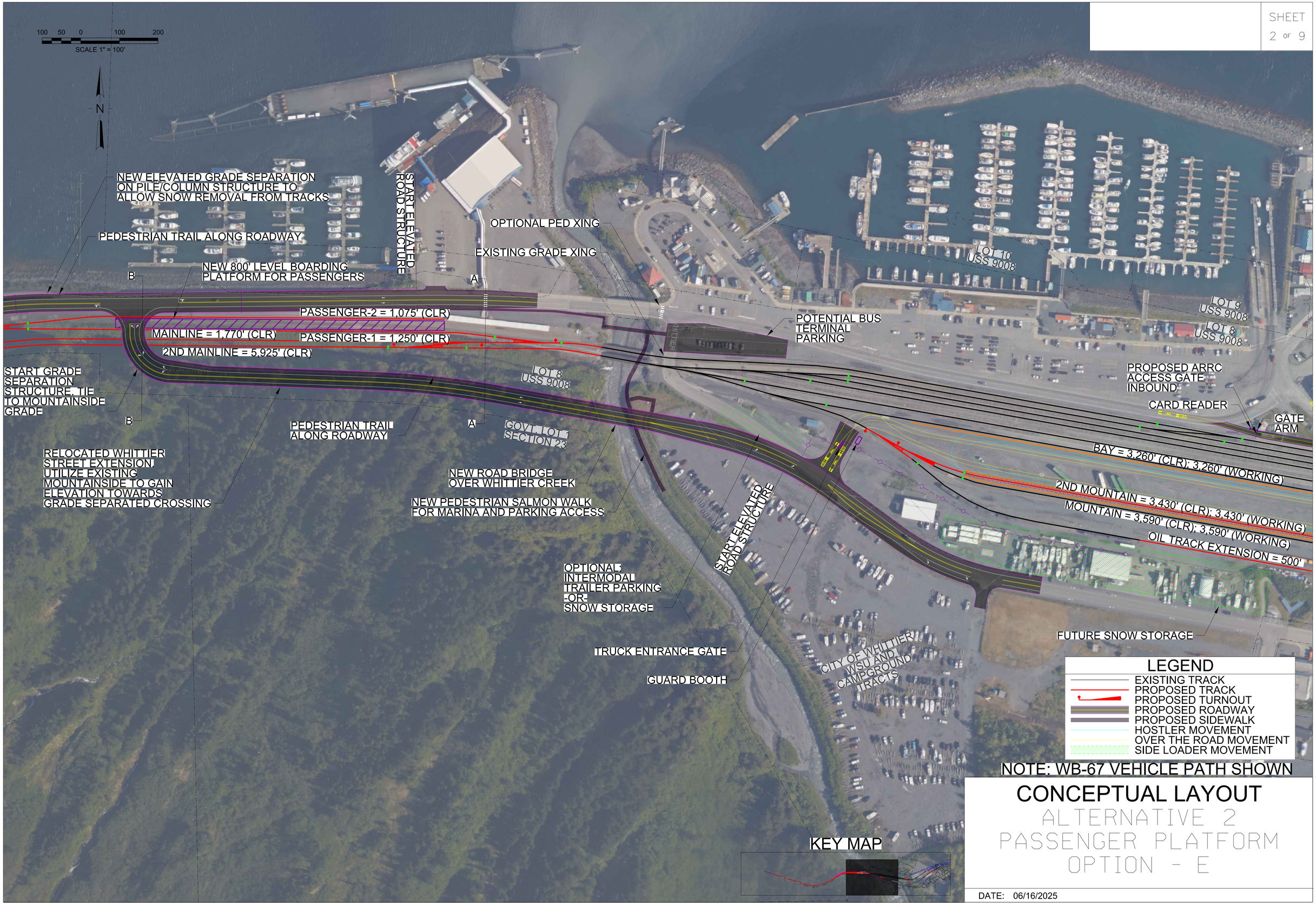

NOTE: WB-67 VEHICLE PATH SHOWN

CONCEPTUAL LAYOUT

ALTERNATIVE 2
PASSENGER PLATFORM
OPTION - E

DATE: 06/16/2025

PUBLISHED CTB ----

SCALE AS NOTED

SHEET 24x36

DRAWING LOCATION
C:\PWWORKING\WEST01\D3343716\TITLE_BLOCK_STANDARD_DRAWING.DWG

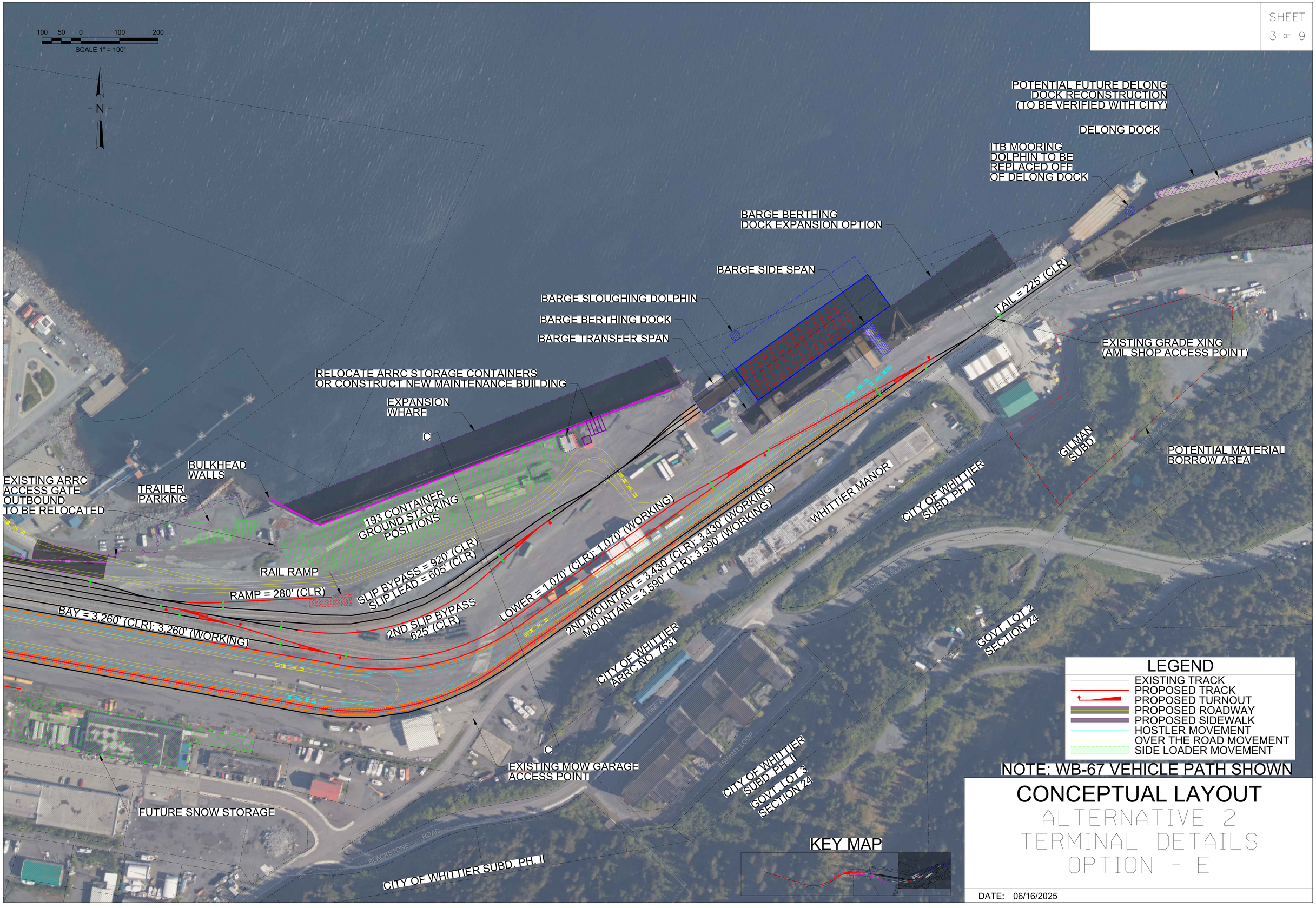

CONCEPTUAL LAYOUT

ALTERNATIVE 2
TERMINAL DETAILS
OPTION - E

DATE: 06/16/2025

PUBLISHED CTB

SCALE AS NOTED

SHEET 24x36

DRAWING LOCATION
C:\PWWORKING\WEST01\D3343716\TITLE_BLOCK_STANDARD_DRAWING.DWG

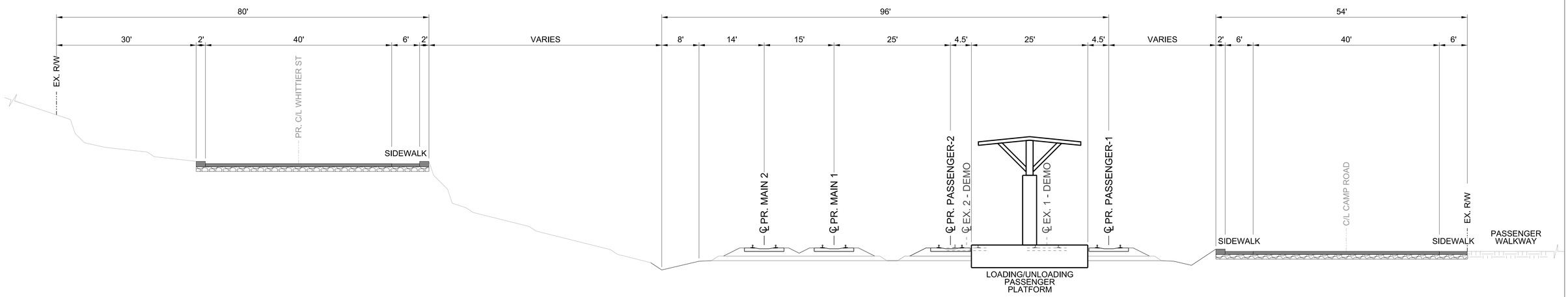

TYPICAL SECTION - A

CONCEPTUAL LAYOUT

ALTERNATIVE 2
PASSENGER PLATFORM
TYPICAL SECTION - A

DATE: 03/06/2025

PUBLISHED CTB

SCALE
AS NOTED

SHEET
24x36

DRAWING LOCATION
C:\PWWORKING\WEST01\D3343716\TITLE_BLOCK_STANDARD_DRAWING.DWG

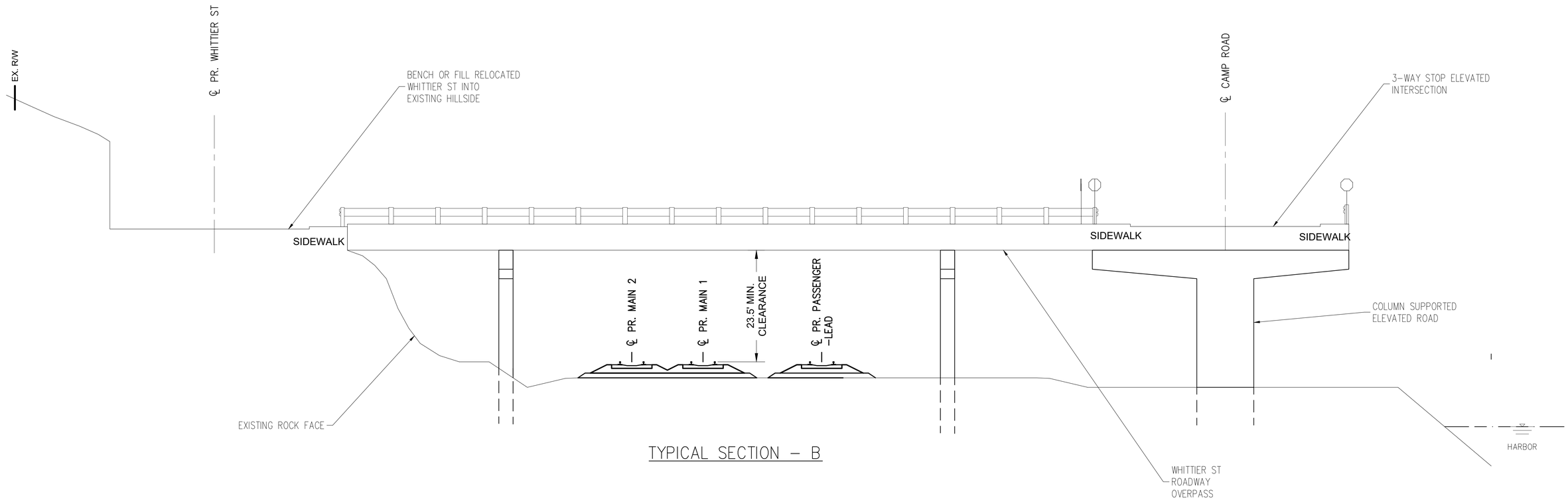

TYPICAL SECTION – B

CONCEPTUAL LAYOUT

ALTERNATIVE 2
GRADE SEPARATION
TYPICAL SECTION - B

DATE: 03/06/2025

PUBLISHED CTB

SCALE
AS NOTED

SHEET
24x36

DRAWING LOCATION
C:\PWWORKING\WEST01\D3759788\EXHIBIT_2_12-18-24.DWG



TYPICAL SECTION - C (NORTH)

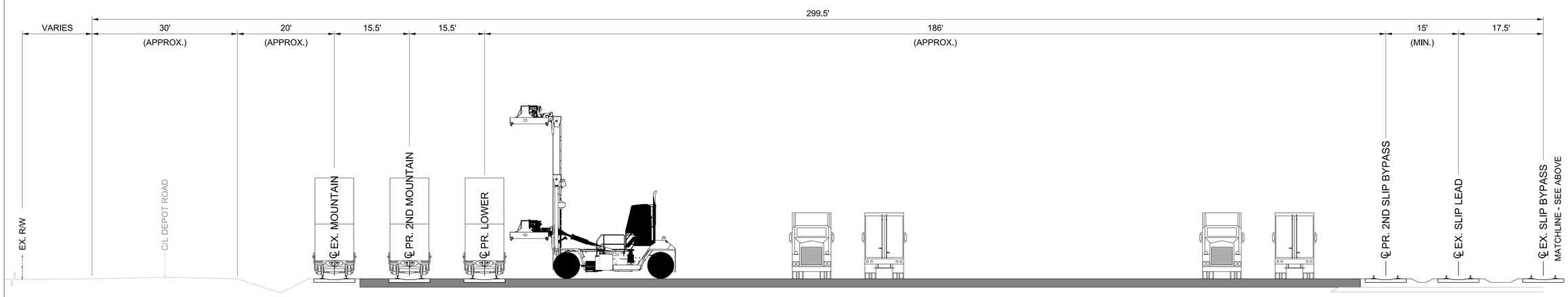

TYPICAL SECTION - C (SOUTH)

CONCEPTUAL LAYOUT

ALTERNATIVE 2
TERMINAL DETAILS
TYPICAL SECTION - C

DATE: 03/06/2025

PUBLISHED CTB

SCALE
AS NOTED

SHEET
24x36

DRAWING LOCATION
C:\PWWORKING\WEST01\D3343716\TITLE_BLOCK_STANDARD_DRAWING.DWG

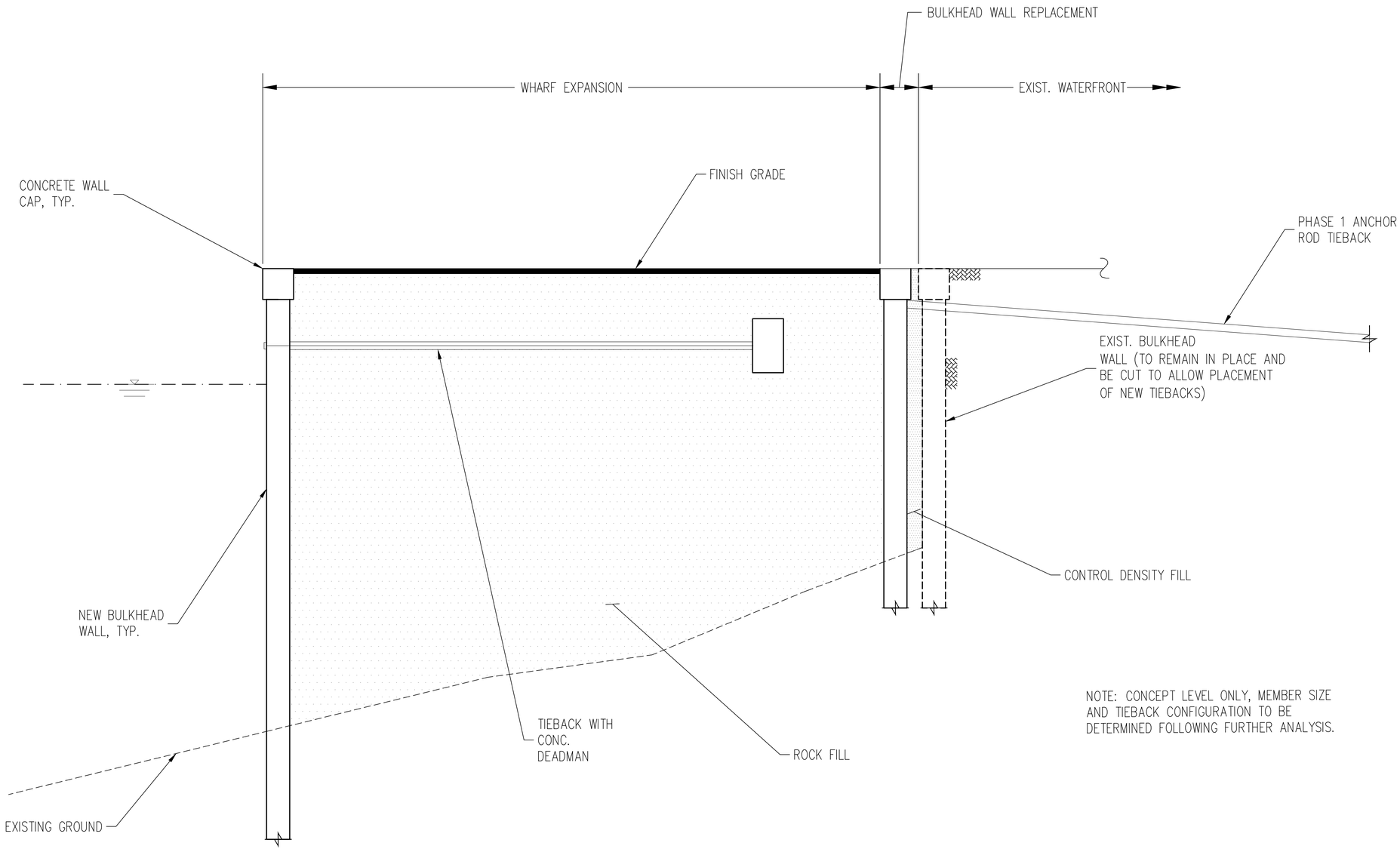

NOTE: CONCEPT LEVEL ONLY, MEMBER SIZE AND TIEBACK CONFIGURATION TO BE DETERMINED FOLLOWING FURTHER ANALYSIS.

CONCEPTUAL LAYOUT

ALTERNATIVE 2

PROPOSED WHARF EXPANSION – SECTION

DATE: 01/10/2025

PUBLISHED CTB

SCALE
AS NOTED

SHEET
24x36

DRAWING LOCATION
C:\PWWORKING\WEST01\D3759788\EXHIBIT_1_12-18-24.DWG

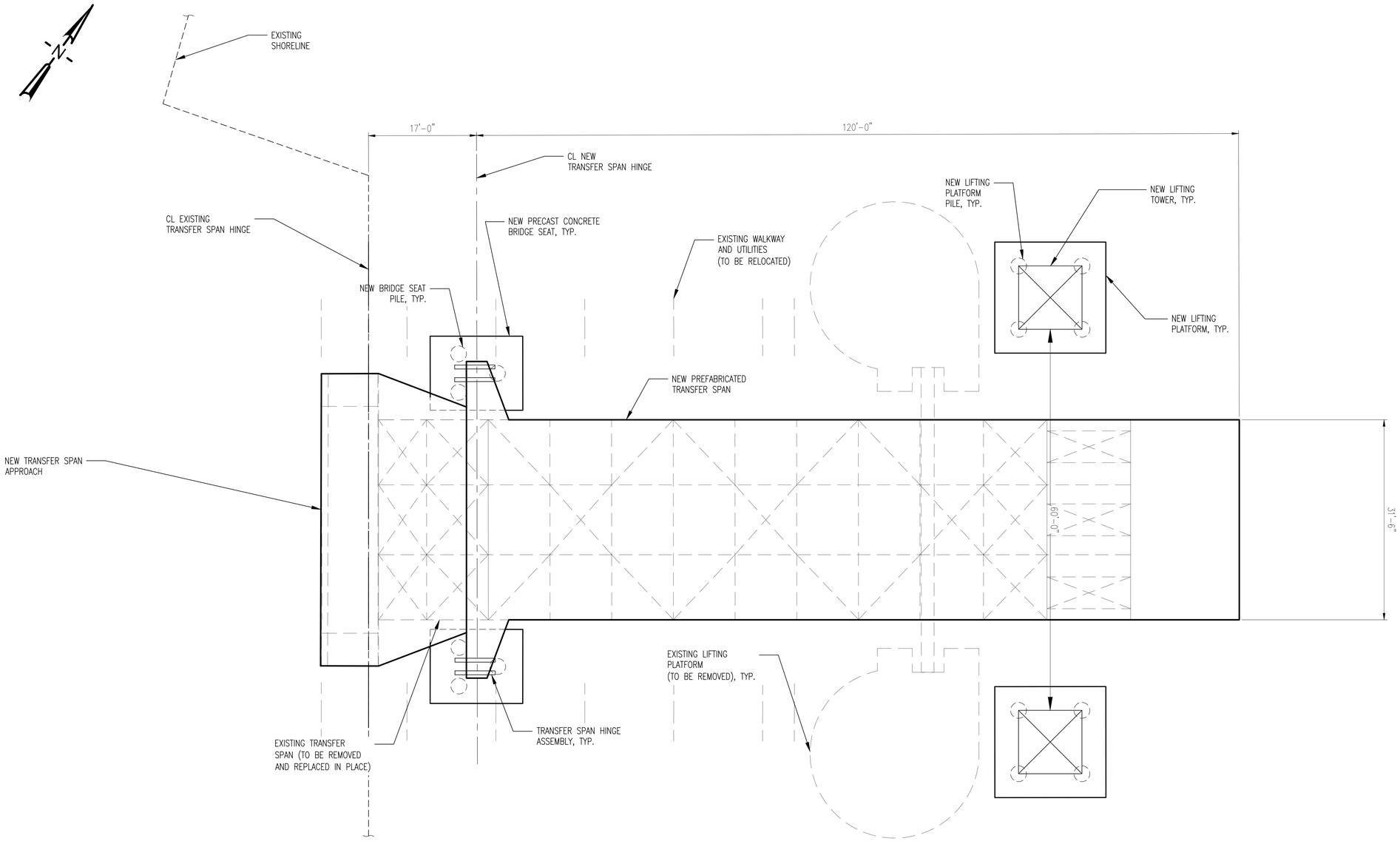

CONCEPTUAL LAYOUT

ALTERNATIVE 2
TRANSFER SPAN EXHIBIT
– PLAN

DATE: 01/10/2025

PUBLISHED CTB

SCALE
AS NOTED

SHEET
24x36

DRAWING LOCATION
C:\PWWORKING\WEST01\D3759788\TRANSFER SPAN EXHIBIT.DWG

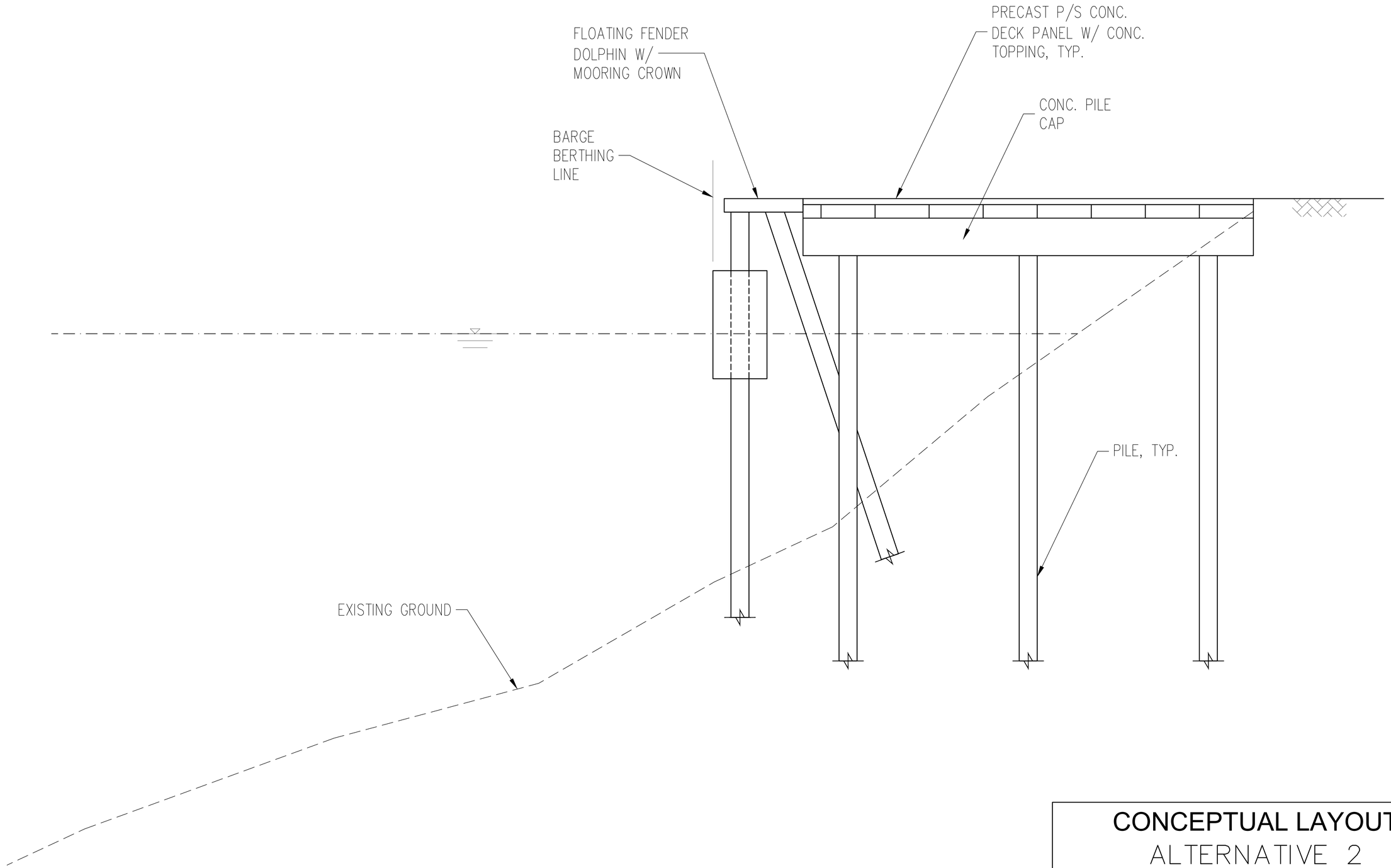

CONCEPTUAL LAYOUT

ALTERNATIVE 2

PROPOSED BARGE BERTHING FACILITY – SECTION

DATE: 01/10/2025

PUBLISHED CTB

SCALE
AS NOTED

SHEET
24x36

DRAWING LOCATION
C:\PWWORKING\WEST01\D3759788\EXHIBIT_3_12-18-24.DWG

B.4. WTMP_Alt 2_Track Options A thru D_2025.03.07

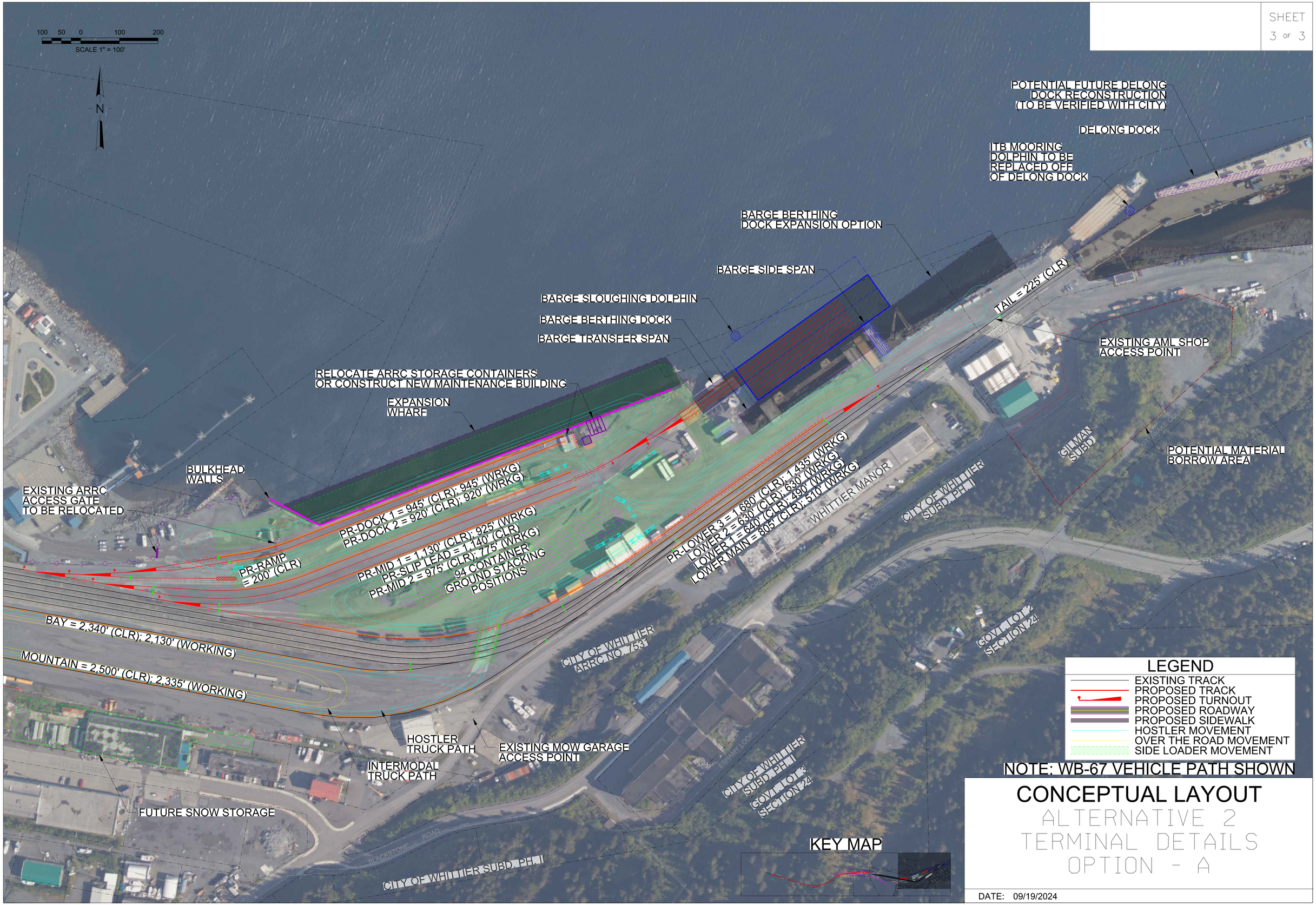

CONCEPTUAL LAYOUT

ALTERNATIVE 2
TERMINAL DETAILS
OPTION - A

DATE: 09/19/2024

PUBLISHED CTB

SCALE AS NOTED

SHEET 24x36

DRAWING LOCATION
C:\PWWORKING\WEST01\D3343716\TITLE_BLOCK_STANDARD_DRAWING.DWG

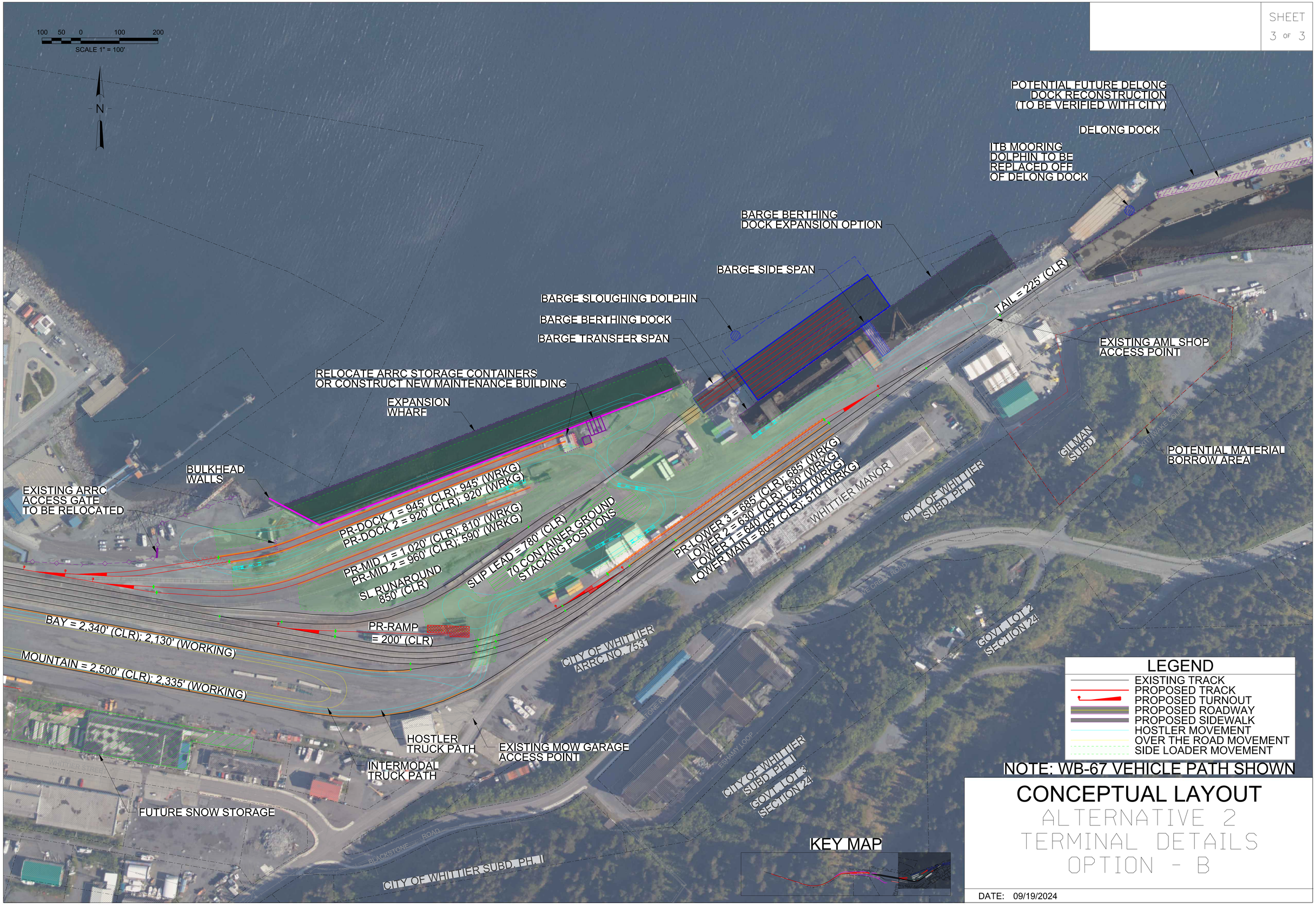

CONCEPTUAL LAYOUT

ALTERNATIVE 2
TERMINAL DETAILS
OPTION - B

DATE: 09/19/2024

PUBLISHED CTB ----

SCALE AS NOTED

SHEET 24x36

DRAWING LOCATION
C:\PWWORKING\WEST01\D3343716\TITLE_BLOCK_STANDARD_DRAWING.DWG

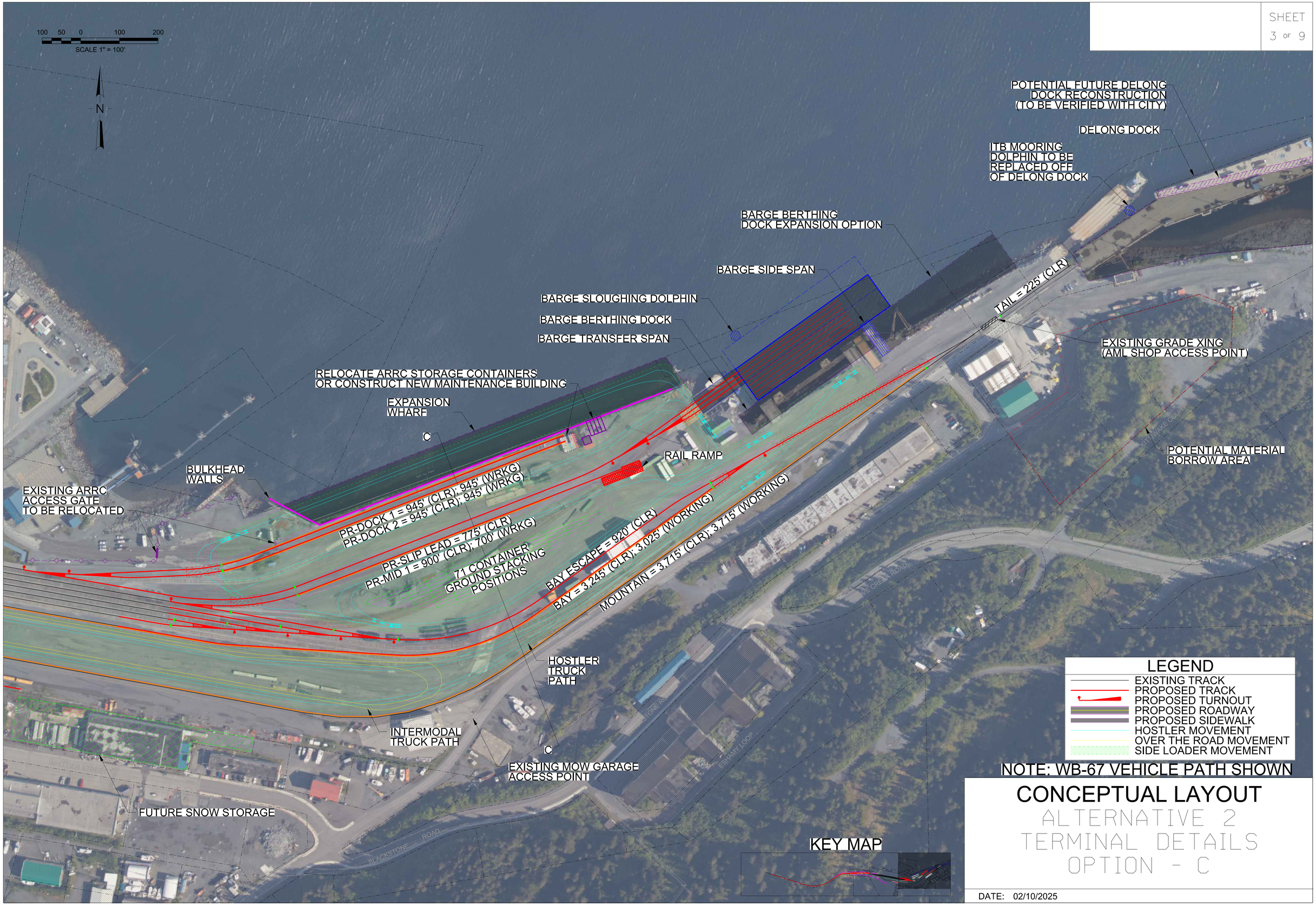

NOTE: WB-67 VEHICLE PATH SHOWN

CONCEPTUAL LAYOUT

ALTERNATIVE 2
TERMINAL DETAILS
OPTION - C

DATE: 02/10/2025

PUBLISHED CTB

SCALE AS NOTED

SHEET 24x36

DRAWING LOCATION
C:\PWWORKING\WEST01\D3343716\TITLE_BLOCK_STANDARD_DRAWING.DWG

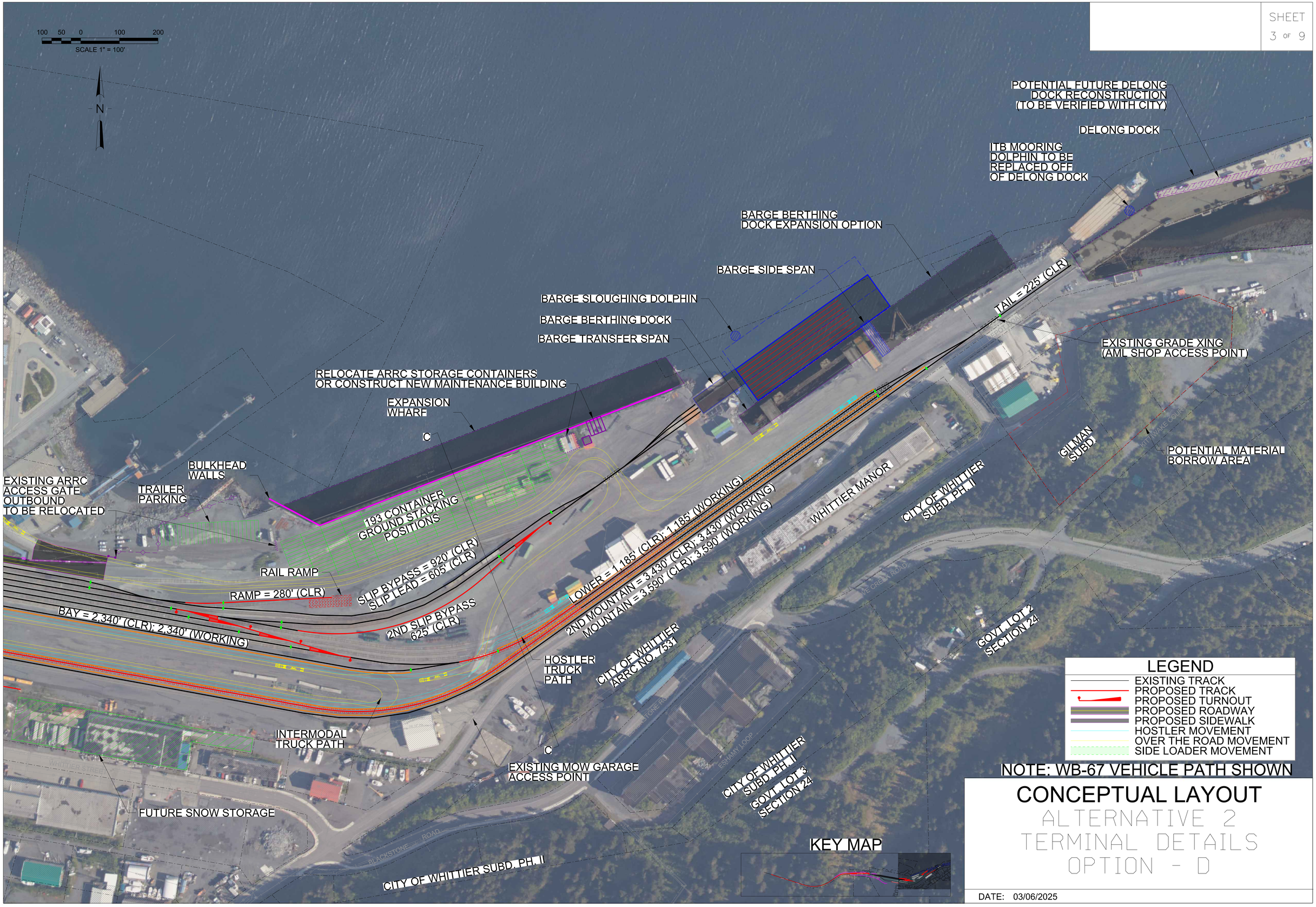

CONCEPTUAL LAYOUT

ALTERNATIVE 2
TERMINAL DETAILS
OPTION - D

DATE: 03/06/2025

PUBLISHED CTB

SCALE AS NOTED

SHEET 24x36

DRAWING LOCATION
C:\PWWORKING\WEST01\D3343716\TITLE_BLOCK_STANDARD_DRAWING.DWG