









ALASKA RAILROAD

-  Existing Lease
-  Existing Permit
-  Non-Useable Land
-  Useable Land
-  Operation Land
-  Reserve Boundary
-  ROW Boundary



Area Table

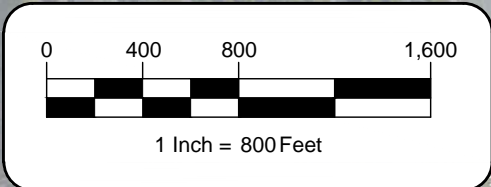
Operation Land = 19 ac±

Non-Useable Land = 162 ac±

Useable Land = 161 ac±

ROW Land = 34 ac±

Total Land = 376 ac±



 **ALASKA RAILROAD CORPORATION**
 REAL ESTATE DEPARTMENT, LAND SERVICES
 P.O. BOX 107500, ANCHORAGE, ALASKA 99510-7500

Seward Reserve
Overview

DRAWN BY:	AMB	SCALE: 1" = 800'	DATE: 2021-03-09
CHECKED BY:	DAS	Seward Terminal Reserve	
APPROVED BY:	DAS		

R:\00 RED\Res\SEW\SewardReserveUpdate.dwg